





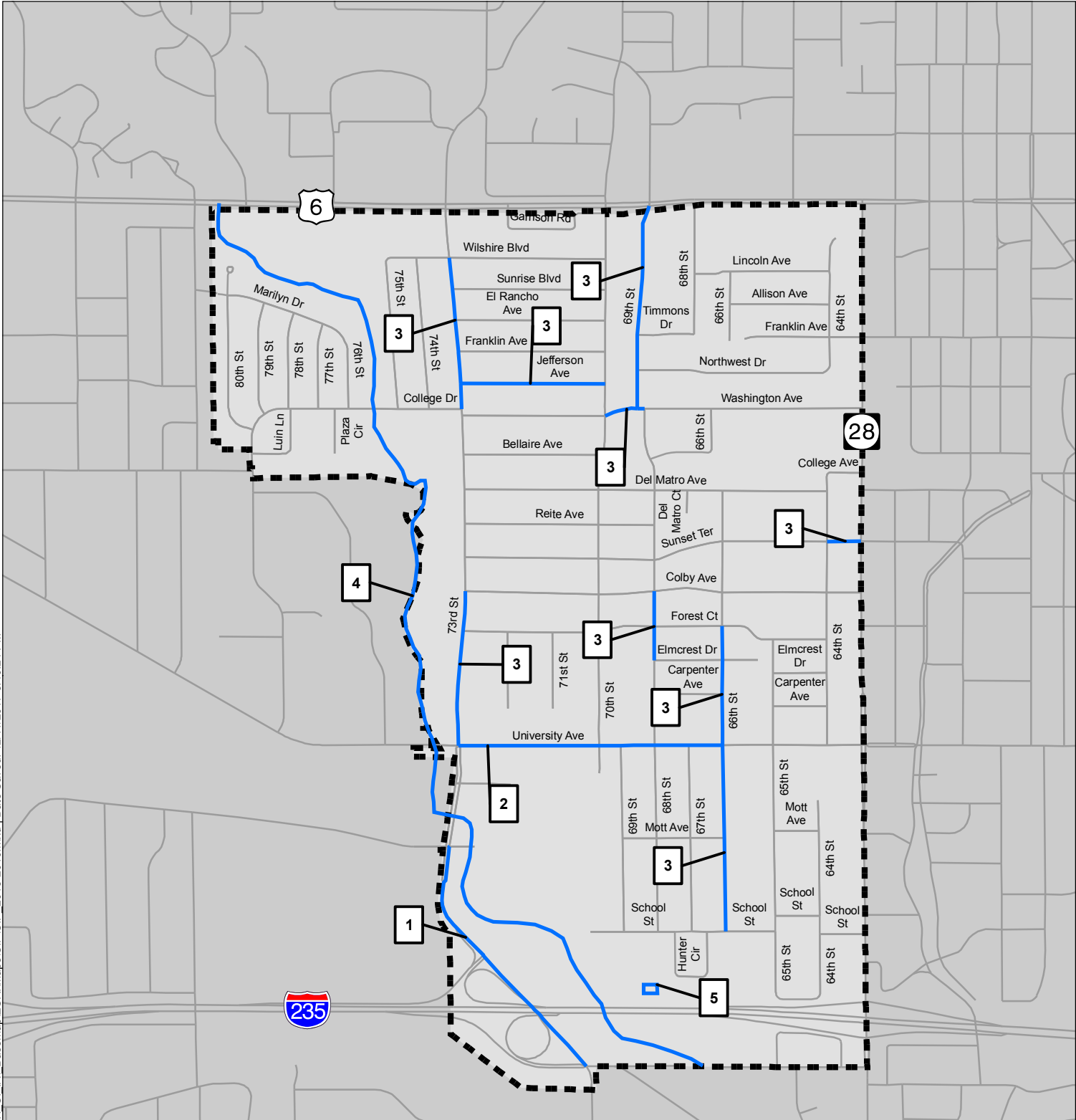
Map Document: \\metrosouth1\gis\WINDSOR\CI\IA\Basemap\ESRI\Maps\CIP\2018_CIP.mxd | Date Saved: 12/11/2017 3:41:24 PM

Legend

-  City Limits
-  2018-19
-  2019-20
-  2020-21

0 0.25 Miles

Source: City of Windsor Heights, Polk Co.



Legend

2018-19 Project

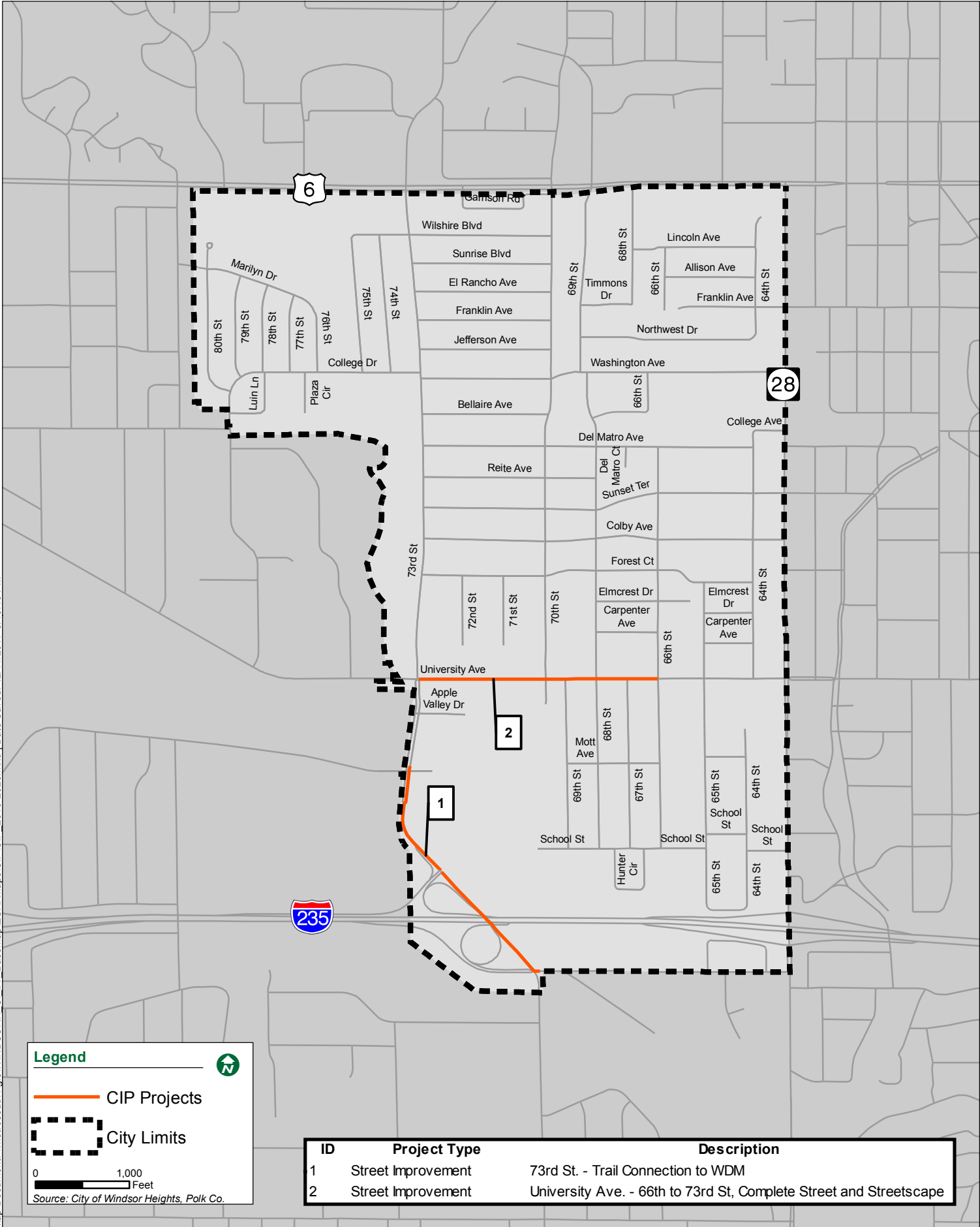
City Limits

0 1,000 Feet

Source: City of Windsor Heights, Polk Co.

ID	Project Type	Description
1	Street Improvement	73rd St. - Trail Connection to WDM
2	Street Improvement	University Ave. - 66th to 73rd St, Complete Street and Streetscape
3	Water Improvement	Anode Retrofit per DMWW 2015 CIP
4	Floodplain Improvement	Floodplain Redevelopment Project
5	Building Improvement	Public Works Building Garage Addition/Space Needs Analysis

Map Document: \metrosouth\1gis\WINDSORH CI IA Basemap\ESRI\Maps\CIP\CIP_2018-2019.mxd | Date Saved: 12/11/2017 3:40:24 PM



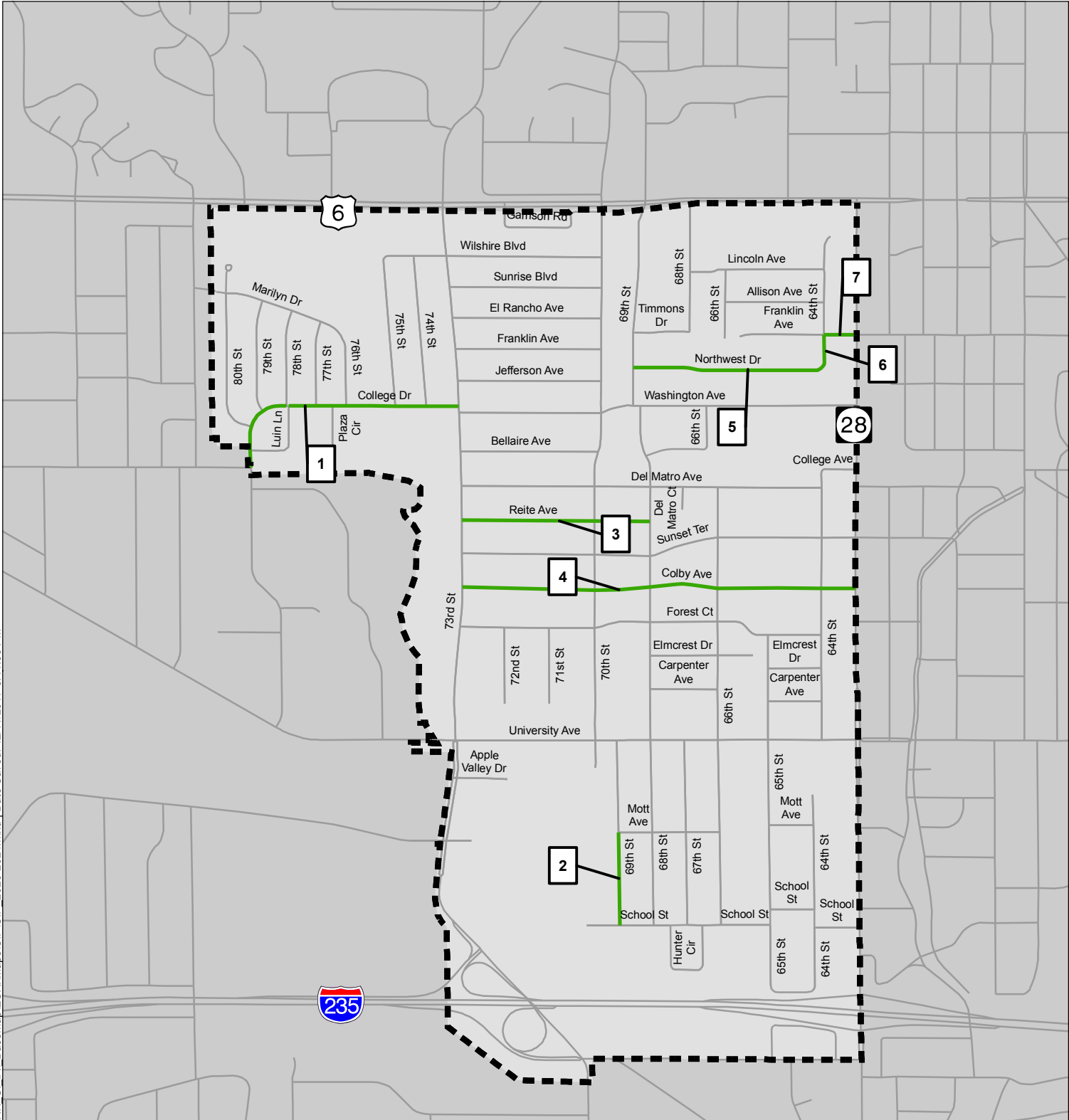
Map Document: \\metrosouth1\gis\WINDSORH CI IA\ Basemap\ESRI\Maps\CIP\CIP_2019-2020.mxd | Date Saved: 12/11/2017 3:40:46 PM

Legend

- CIP Projects
- City Limits

0 1,000 Feet
Source: City of Windsor Heights, Polk Co.

ID	Project Type	Description
1	Street Improvement	73rd St. - Trail Connection to WDM
2	Street Improvement	University Ave. - 66th to 73rd St, Complete Street and Streetscape



Map Document: \\metrosouth1\gis\WINDSORH_C\IA\Basemap\ESRI\Maps\CIP\CIP_2020-2021.mxd | Date Saved: 12/11/2017 3:41:06 PM

Legend

- City Limits
- CIP Project

0 0.25 Miles
Source: City of Windsor Heights, Polk Co.

ID	Project Type	Description
1	Street Improvement	College Dr. - 73rd to Harbach Ave, Sanitary Sewer
2	Street Improvement	69th St. - Mott Ave to School - Reconstruction
3	Water Improvement	Reite Ave. - 68th St to 73rd St
4	Sidewalk Improvement	Colby Ave. - 63rd St to 73rd St
5	Sidewalk Improvement	Northwest Dr. - 64th St to 69th St
6	Sidewalk Improvement	64th St. - Northwest Dr to Franklin Ave
7	Sidewalk Improvement	Franklin Ave. - 63rd St to 64th St